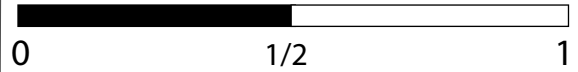








# I-205 Bridge Bicycling Connections

MILES



-  MULTI-USE PATH paved no motor vehicles
-  BIKE LANES on higher traffic street
-  SHARED ROADWAY on lower traffic street
-  CAUTION AREA
-  MAX Light Rail Stations Red Line
-  Major Street

Need more bike maps or additional Portland transportation information?  
[PortlandOregon.gov/transportation](http://PortlandOregon.gov/transportation)

 CITY OF PORTLAND  
BUREAU OF TRANSPORTATION

8/2012

